



Location: ACL1 - City Hall

Report on 24-hour TSP monitoring

Action Level ( $\mu\text{g}/\text{m}^3$ ) - 163

Limit Level ( $\mu\text{g}/\text{m}^3$ ) - 260

Date	Sampling Time	Weather Condition	Filter paper no.	Filter Weight, g		Elapse Time, hr		Sampling Time, hr	Flow Rate, $\text{m}^3/\text{min}$			Total Volume, $\text{m}^3$	TSP Level, $\mu\text{g}/\text{m}^3$
				Initial	Final	Initial	Final		Initial, $Q_{si}$	Final, $Q_{sf}$	Average		
03-Apr-18	08:00	Fine	24939	2.6419	2.6879	3577.51	3601.51	24.00	0.68	0.68	0.68	977	47.1
09-Apr-18	08:00	Cloudy	24814	2.6628	2.8369	3604.51	3628.51	24.00	0.82	0.81	0.81	1170	148.9
14-Apr-18	08:00	Cloudy	25085	2.6414	2.7022	3631.51	3655.51	24.00	0.80	0.81	0.81	1163	52.3
20-Apr-18	08:00	Cloudy	25075	2.6433	2.7008	3658.51	3682.51	24.00	0.68	0.68	0.68	979	58.7
26-Apr-18	08:00	Cloudy	25344	2.6739	2.7713	3685.51	3709.51	24.00	0.81	0.81	0.81	1165	83.6

Report on 1-hour TSP monitoring

Action Level ( $\mu\text{g}/\text{m}^3$ ) - 460

Limit Level ( $\mu\text{g}/\text{m}^3$ ) - 500

Date	Sampling Time	Weather Condition	Filter paper no.	Filter Weight, g		Elapse Time, hr		Sampling Time, hr	Flow Rate, $\text{m}^3/\text{min}$			Total Volume, $\text{m}^3$	TSP Level, $\mu\text{g}/\text{m}^3$
				Initial	Final	Initial	Final		Initial, $Q_{si}$	Final, $Q_{sf}$	Average		
04-Apr-18	08:20	Fine	24828	2.6495	2.6549	3601.51	3602.51	1.00	0.81	0.81	0.81	48	111.7
04-Apr-18	09:49	Fine	24820	2.6491	2.6572	3602.51	3603.51	1.00	0.81	0.81	0.81	48	167.6
04-Apr-18	10:53	Fine	24818	2.6565	2.6636	3603.51	3604.51	1.00	0.81	0.81	0.81	48	146.9
10-Apr-18	08:50	Cloudy	25104	2.6648	2.6745	3628.51	3629.51	1.00	0.81	0.81	0.81	49	199.8
10-Apr-18	10:35	Cloudy	25098	2.6467	2.6532	3629.51	3630.51	1.00	0.68	0.68	0.68	41	159.1
10-Apr-18	13:00	Cloudy	25090	2.6555	2.6628	3630.51	3631.51	1.00	0.81	0.81	0.81	49	150.4
16-Apr-18	09:17	Rainy	25164	2.6537	2.6554	3655.51	3656.51	1.00	0.69	0.69	0.69	42	41.0
16-Apr-18	13:00	Rainy	25230	2.6726	2.6759	3656.51	3657.51	1.00	0.69	0.69	0.69	42	79.5
16-Apr-18	16:02	Rainy	25225	2.6791	2.6867	3657.51	3658.51	1.00	0.69	0.69	0.69	42	183.1
21-Apr-18	08:37	Cloudy	24908	2.6473	2.6492	3682.51	3683.51	1.00	0.68	0.68	0.68	41	46.7
21-Apr-18	09:41	Cloudy	25349	2.6605	2.6640	3683.51	3684.51	1.00	0.68	0.68	0.68	41	86.0
21-Apr-18	10:44	Cloudy	25347	2.6752	2.6805	3684.51	3685.51	1.00	0.81	0.81	0.81	48	109.6
27-Apr-18	08:25	Cloudy	25411	2.6901	2.6955	3709.51	3710.51	1.00	0.81	0.81	0.81	48	111.5
27-Apr-18	09:40	Cloudy	25341	2.6627	2.6687	3710.51	3711.51	1.00	0.81	0.81	0.81	48	123.9
27-Apr-18	10:47	Cloudy	25338	2.6689	2.6735	3711.51	3712.51	1.00	0.81	0.81	0.81	48	95.0



Location: ACL2a - Contractor HK/2012/08 Site office

Report on 24-hour TSP monitoring  
 Action Level ( $\mu\text{g}/\text{m}^3$ ) - 187.3  
 Limit Level ( $\mu\text{g}/\text{m}^3$ ) - 260

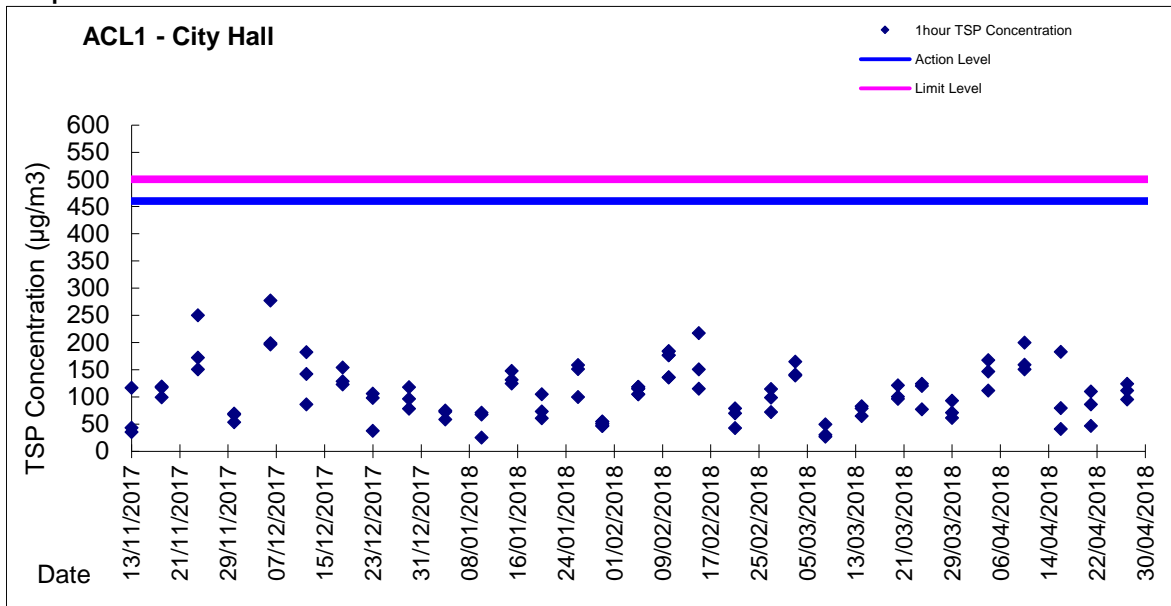
Date	Sampling Time	Weather Condition	Filter paper no.	Filter Weight, g		Elapse Time, hr		Sampling Time, hr	Flow Rate, $\text{m}^3/\text{min}$			Total Volume, $\text{m}^3$	TSP Level, $\mu\text{g}/\text{m}^3$
				Initial	Final	Initial	Final		Initial, $Q_{si}$	Final, $Q_{sf}$	Average		
03-Apr-18	08:00	Fine	24842	2.6564	2.7408	8774.85	8798.85	24.00	1.10	1.10	1.10	1578	53.5
09-Apr-18	08:00	Cloudy	20946	2.8296	2.9618	8801.85	8825.85	24.00	1.10	1.10	1.10	1586	83.4
14-Apr-18	08:00	Cloudy	24904	2.6596	2.7313	8828.85	8852.85	24.00	1.09	1.10	1.10	1580	45.4
20-Apr-18	08:00	Cloudy	25183	2.6643	2.7637	8855.85	8879.85	24.00	1.10	1.10	1.10	1580	62.9
26-Apr-18	08:00	Cloudy	25193	2.6595	2.7565	8882.85	8906.85	24.00	1.10	1.10	1.10	1581	61.3

Report on 1-hour TSP monitoring  
 Action Level ( $\mu\text{g}/\text{m}^3$ ) - 300.1  
 Limit Level ( $\mu\text{g}/\text{m}^3$ ) - 500

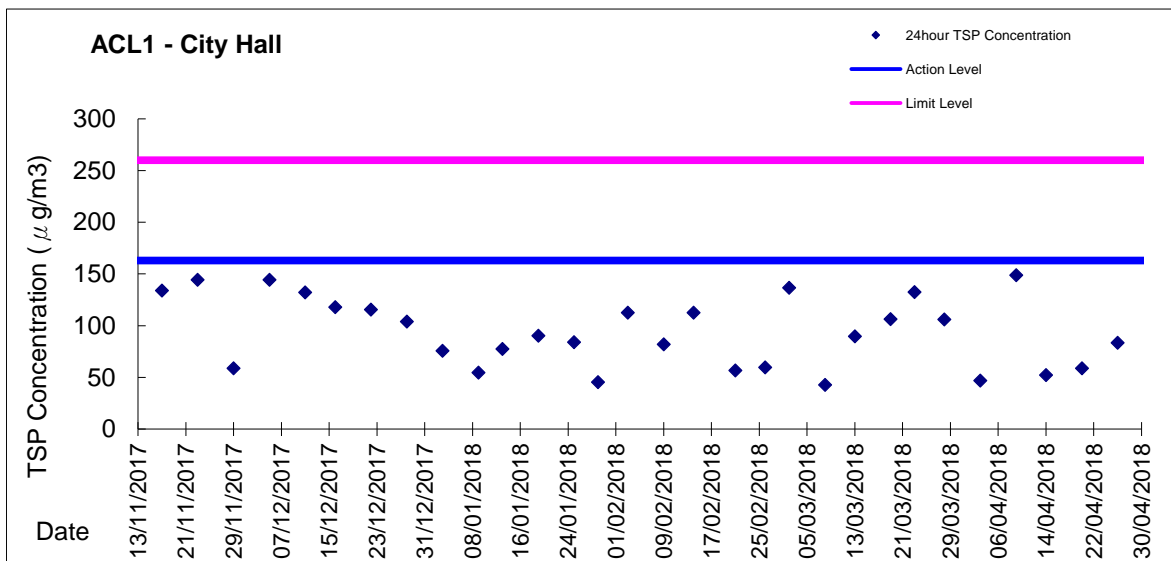
Date	Sampling Time	Weather Condition	Filter paper no.	Filter Weight, g		Elapse Time, hr		Sampling Time, hr	Flow Rate, $\text{m}^3/\text{min}$			Total Volume, $\text{m}^3$	TSP Level, $\mu\text{g}/\text{m}^3$
				Initial	Final	Initial	Final		Initial, $Q_{si}$	Final, $Q_{sf}$	Average		
04-Apr-18	13:00	Fine	25140	2.6462	2.6498	8798.85	8799.85	1.00	1.10	1.10	1.10	66	54.8
04-Apr-18	14:05	Fine	25135	2.6597	2.6633	8799.85	8800.85	1.00	1.10	1.10	1.10	66	54.8
04-Apr-18	15:10	Fine	25130	2.6702	2.6756	8800.85	8801.85	1.00	1.10	1.10	1.10	66	82.2
10-Apr-18	08:25	Cloudy	25107	2.6575	2.6643	8825.85	8826.85	1.00	1.10	1.10	1.10	66	103.2
10-Apr-18	10:25	Cloudy	25099	2.6486	2.6538	8826.85	8827.85	1.00	1.10	1.10	1.10	66	78.9
10-Apr-18	13:00	Cloudy	25093	2.6587	2.6629	8827.85	8828.85	1.00	1.10	1.10	1.10	66	63.7
16-Apr-18	08:20	Rainy	24325	2.6638	2.6666	8852.85	8853.85	1.00	1.11	1.11	1.11	67	42.1
16-Apr-18	09:35	Rainy	24322	2.6541	2.6562	8853.85	8854.85	1.00	1.11	1.11	1.11	67	31.6
16-Apr-18	10:45	Rainy	25078	2.6495	2.6506	8854.85	8855.85	1.00	1.11	1.11	1.11	67	16.5
21-Apr-18	08:02	Cloudy	25185	2.6625	2.6670	8879.85	8880.85	1.00	1.10	1.10	1.10	66	68.5
21-Apr-18	09:15	Cloudy	25209	2.6464	2.6513	8880.85	8881.85	1.00	1.10	1.10	1.10	66	74.6
21-Apr-18	10:17	Cloudy	25203	2.6623	2.6658	8881.85	8882.85	1.00	1.10	1.10	1.10	66	53.3
27-Apr-18	08:10	Cloudy	25423	2.6738	2.6768	8906.85	8907.85	1.00	1.10	1.10	1.10	66	45.6
27-Apr-18	09:45	Cloudy	25293	2.6997	2.7042	8907.85	8908.85	1.00	1.10	1.10	1.10	66	68.4
27-Apr-18	13:00	Cloudy	25325	2.6791	2.6827	8908.85	8909.85	1.00	1.10	1.10	1.10	66	54.7



Graphic Presentation of 1 hour TSP Result

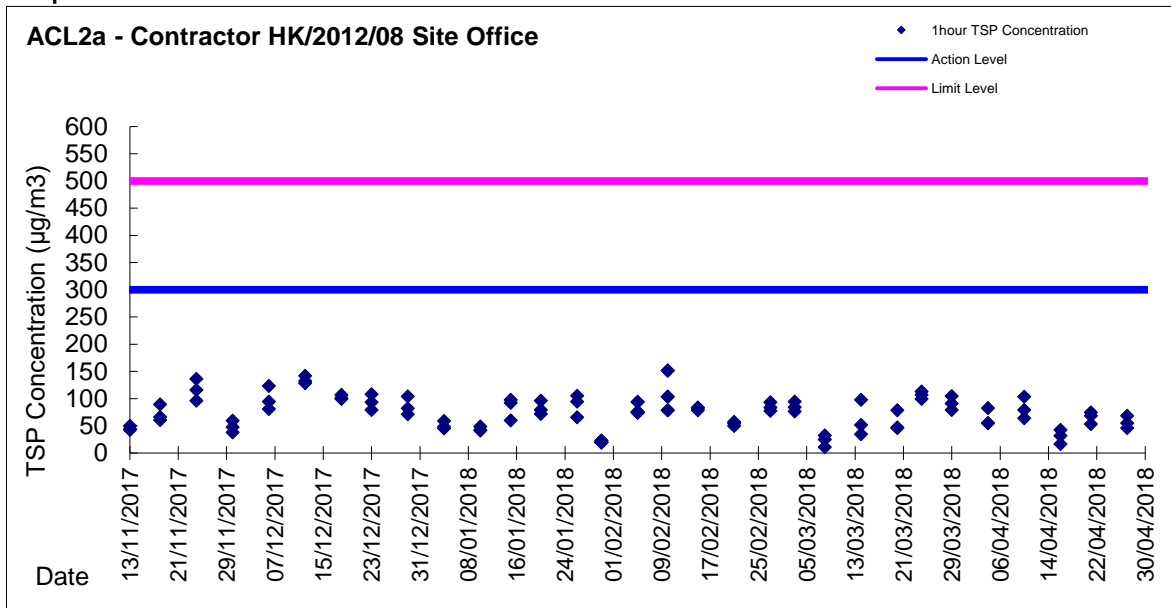


Graphic Presentation of 24 hour TSP Result





Graphic Presentation of 1 hour TSP Result



Graphic Presentation of 24 hour TSP Result

